

## APPENDIX A

SURVEYOR'S CERTIFICATE

That I, Joe R. Smith, Registered Professional Land Surveyor, do hereby certify that this plat was prepared from an actual and accurate survey of the land made on the ground and that the corner monuments shown thereon were properly placed under my personal supervision in accordance with the platting rules and regulations of the City of Gunter, Texas.

\_\_\_\_\_  
Joe R. Smith  
Registered Professional Land Surveyor  
RPLS No. 0000

STATE OF TEXAS  
COUNTY            OF }  
GRAYSON


Before me, \_\_\_\_\_, a Notary Public in and for Grayson County, Texas, on this day personally appeared Joe R. Smith known to me to be the person whose name is subscribed to the foregoing instrument, and acknowledged to me that he executed the same for the purposes and consideration therein expressed.

Given under my hand and seal of office this \_\_\_\_\_ day of \_\_\_\_\_, A.D. 20\_\_.


\_\_\_\_\_  
Notary Public in and for Grayson County, Texas

My commission expires: \_\_\_\_\_


APPROVED BY THE PLANNING AND ZONING COMMISSION OF THE CITY OF GUNTER, TEXAS on this the 5<sup>th</sup> day of June, 2003.

  
\_\_\_\_\_  
Chairman, Planning and Zoning Commission

APPROVED BY THE CITY COUNCIL OF THE CITY OF GUNTER, TEXAS on this the 9<sup>th</sup> day of June, 2003.

  
\_\_\_\_\_  
Mayor

ATTEST:

  
\_\_\_\_\_  
City Secretary